



MIDDLE GRAND RIVER  
WATER TRAIL

# Middle Grand River Water Trail


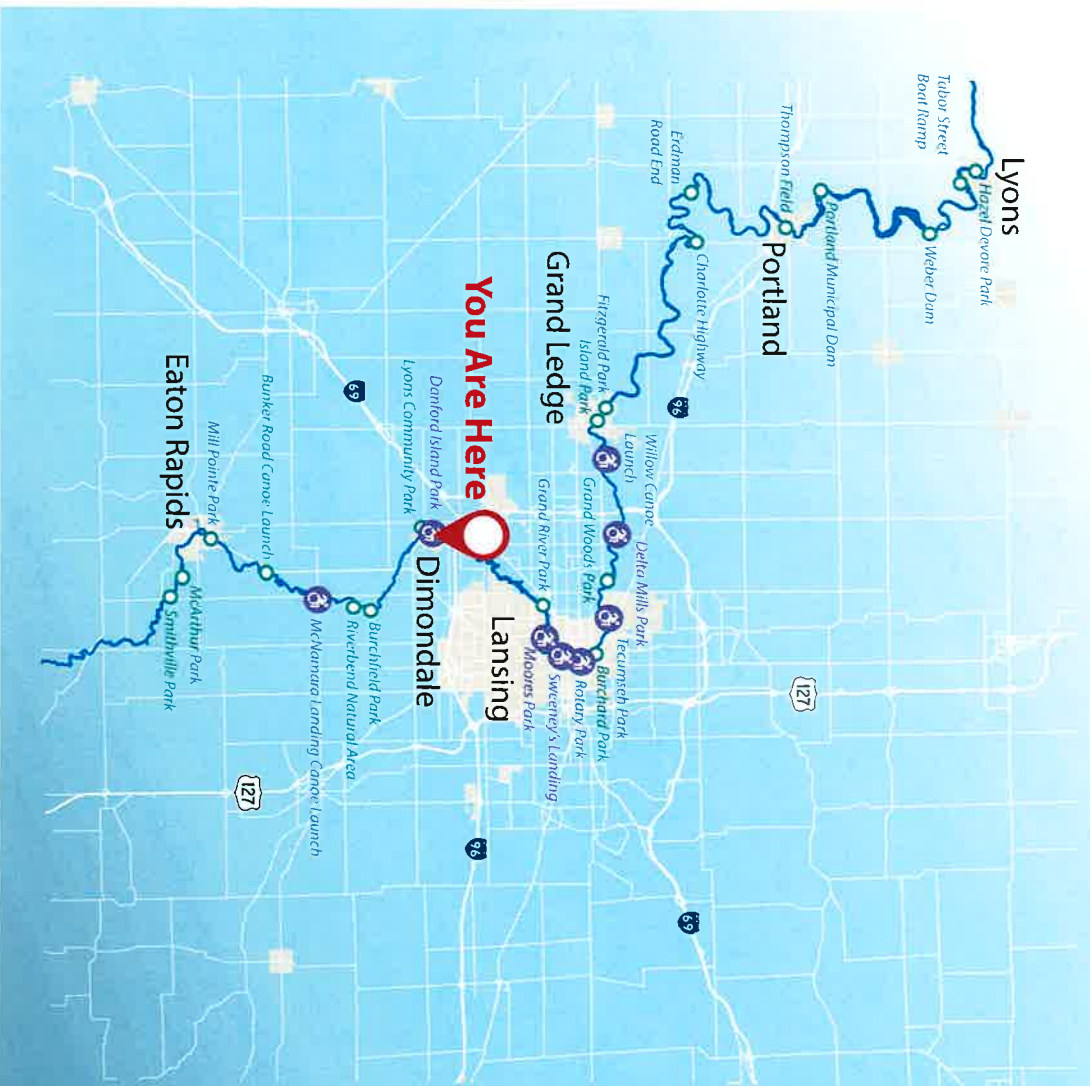




Photo by Tri-County Regional Planning Commission

### LEGEND

-  Launch Site
-  ADA Accessible Launch



### About the Trail

The middle Grand River Water trail (MGRWT) is an 87-mile inland paddling trail that connects tourists and residents alike to the beauty and History of Michigan's longest river. With 33 well-established launch sites, signage, and navigational tools, the MGRWT is accessible to both beginners and skilled paddlers. Leisurely paddle to parks and restaurants on the river's slow moving backwaters through downtown Lansing, or experience some of the state's best smallmouth bass fishing in the remote, boulder-strewn runs further downstream.

Scan the QR Code for additional information, interactive trail map, and 360° virtual views of the trail.

